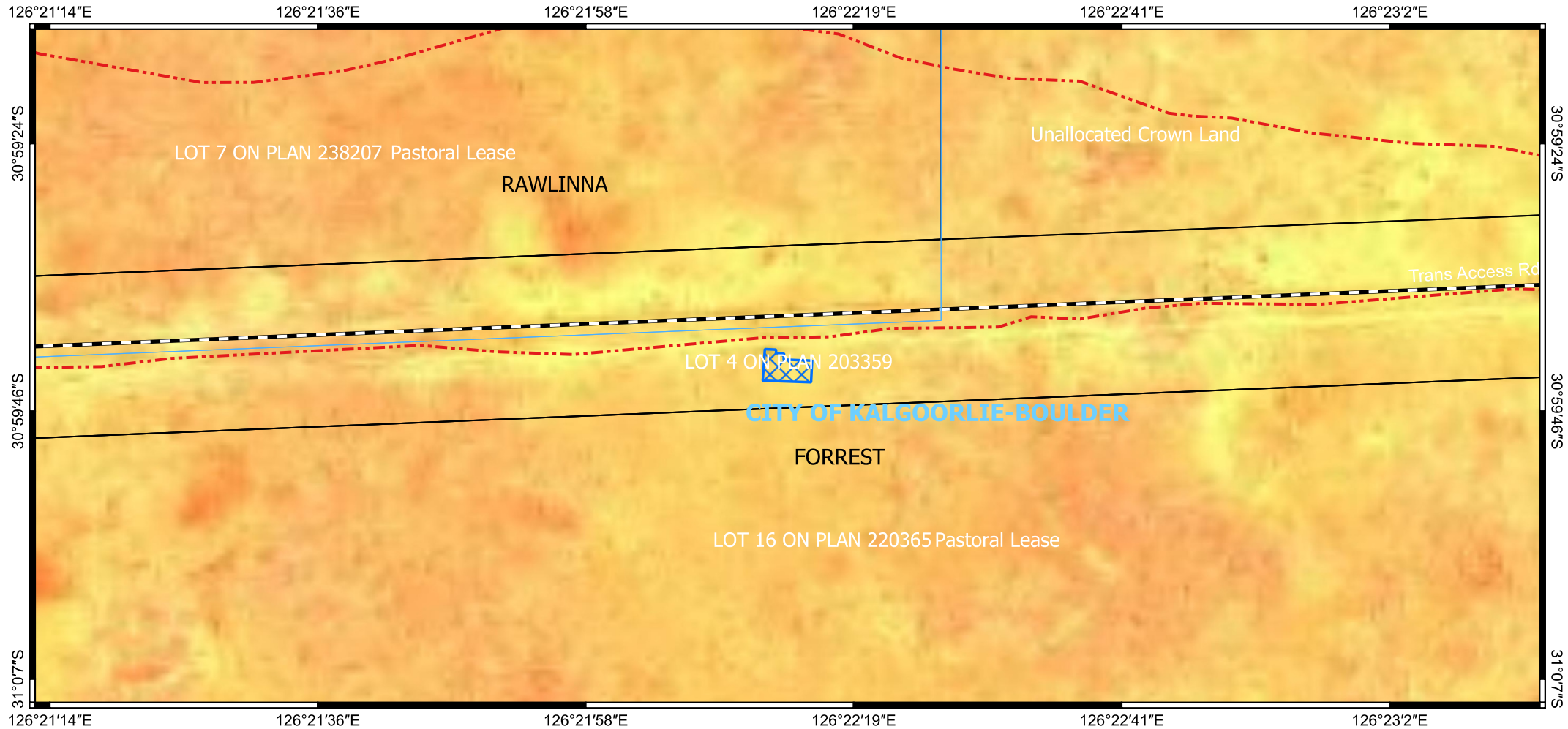




CPS 10439/1 - Map D




Legend

 CPS areas applied to clear

 Land Tenure

 Localities

 Local Government Authorities

Roads

 Track

Railways

 Operational

0 250 500 m



1:9,000

Projection: GDA 2020

